

Montana 610, 680, 680t

Montana - made to go anywhere and everywhere. Its large 4-inch dual-orientation touchscreen display, precise GPS and GLONASS navigation, a wide array of available mounts and its versatile navigation features such as the new Track Manager, which makes it our most complete all-round handheld yet. Put it in your boat, your car, your ATV or on your bike and easily access it in portrait or landscape mode - whichever is easiest for the day's adventure.



KEY FEATURES

NEW GPS and GLONASS

With its high-sensitivity, WAAS-enabled GPS receiver, HotFix® satellite prediction and GLONASS support, Montana locates your position quickly and precisely and maintains its location even in heavy cover and deep canyons.

NEW Track Manager

Ability to organize and navigate through waypoints/ routes/ track Logs (easily start/stop recording track logs).

NEW BirdsEye Satellite

Includes a 1-year BirdsEye Satellite Imagery subscription¹.

NEW Preloaded Geocaches

250,000 preloaded worldwide geocaches from Geocaching.com.

NEW Great Pictures

8MP digital camera for higher quality images and better resolution; geotagged with coordinates automatically, allowing you to navigate back to that exact spot in the future (680, 680t only).

Touchscreen

Bright 4" sunlight readable, dual orientation, 65k colour TFT, glove friendly touchscreen display (272 x 480pixels).

Built-In Mapping

All models feature worldwide basemap with shaded relief, while the 680t come preloaded with Recreational Map Europe 100k.

Expandable Memory

Built-in memory to hold more maps. For even more memory, all models feature a microSD™ card slot.

Barometric Altimeter

Barometric altimeter for more accurate elevation and climb information.

Electronic Compass

All models offer a 3-axis tilt-compensated electronic compass, which shows your heading even when standing still, without holding it level.

Share Wirelessly

Share your waypoints, tracks, routes and geocaches wirelessly with other compatible Garmin GPS users – simply press “send” to transfer your information to similar units, and let the games begin.

ANT+® Connectivity

ANT+ connectivity to external sensors and compatible Garmin devices.

VIRB® Control

Wirelessly control a Garmin VIRB action camera from up to 10 meters away.

Dual Battery System

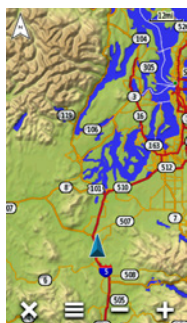
You'll have the option of using the rechargeable lithium-ion pack or traditional AA batteries – whichever suits your needs better.

Versatile Mounting


With an array of compatible mounts, Montana is designed for use on ATVs, boats, bicycles, motorcycles, as a handheld or in your car.

Ruggedized for the Outdoors

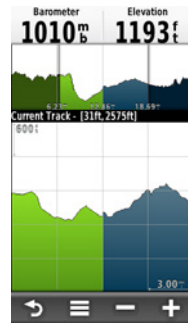
Ergonomic, rugged design that stands strong against dust, dirt, humidity and water (IPX7)².



Worldwide Basemap With Shaded Relief



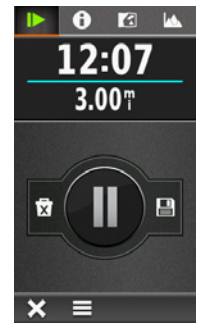
Electronic Compass



Barometric Altimeter



Recreational Map Europe 100k (680t only)



Track Manager

PRODUCT CONFIGURATION

	Item	UPC	RRP
Montana 610 GPS	010-01534-00	753759143312	€529
Montana 610, Base map, USB cable, AC charger, Li-ion battery pack, documentation			
Montana 680 GPS	010-01534-10	753759143343	€579
Montana 680, Base map, USB cable, AC charger, Li-ion battery pack, documentation			
Montana 680t GPS, REC MAP Europe	010-01534-12	753759143381	€629
Montana 680t, Recreational Map Europe 100k, USB cable, AC charger, Li-ion battery pack, documentation			

CASE PACK INFORMATION

Gift Box Dimensions	16.3cm x 16.3cm x 8.4cm
Gift Box weight	1.5lbs. / 0.7kg
Case Pack	24 pcs/carton
Master Carton Dimensions	53.3cm x 37.1 cm x 36.6cm
Master Carton Weight	40lbs. / 18.1kg

PRODUCT COMPARISON

	Montana 610	Montana 680	Montana 680t
4-inch dual-orientation glove-friendly touchscreen display	•	•	•
Worldwide basemap with shaded relief	•	•	•
High-sensitivity, WAAS-enabled GPS receiver with HotFix® and GLONASS support	•	•	•
Paperless geocaching 250,000 preloaded worldwide geocaches from Geocaching.com	•	•	•
Track manager	•	•	•
IPX7 water rating ²	•	•	•
microSD™ card slot	•	•	•
Built-in internal memory	•	•	•
Electronic compass	•	•	•
Barometric altimeter	•	•	•
Wireless capabilities	•	•	•
Dual battery system	•	•	•
8MP camera with autofocus and automatic geotagging		•	•
Preloaded Recreational Map Europe 100k maps			•

PHYSICAL AND PERFORMANCE

Unit Dimensions	7.48 x 14.42 x 3.64 cm
Display size	5.06 x 8.93 cm; 10.2 cm diag
Display resolution	272 x 480 pixels
Weight	10.2 oz. (289 g) with included lithium-ion battery pack 11.7 oz. (333 g) with 3 AA batteries (not included)
Battery	Rechargeable lithium-ion (included) or 3 AA batteries (not included); NiMH or Lithium recommended
Battery Life	Up to 16 hours (lithium-ion) up to 22 hours (AA batteries)
Water Rating	IPX7 ²
Interface	High-speed USB and NMEA 0183 compatible
Accepts data cards	Yes - microSD card (not included)
Waypoint	4 000
Route	200
Track log	10,000 points, 200 saved tracks

COMPATIBLE ACCESSORY OVERVIEW



SKU: 010-11654-00 UPC: 753759975487

Suction Cup Mount
Access your Montana outdoor device while navigating with this suction cup mount. Kit includes mount with an integrated speaker and a suction cup for simple installation.

RRP: €68.99



SKU: 010-11654-07 UPC: 753759984977

Handlebar Mount
Take your Montana anywhere and everywhere with this handlebar mount. Simply snap your device - in any orientation, portrait or landscape.

RRP: €29.99



SKU: 010-11654-01 UPC: 753759975494

Amps Rugged Mount With Audio/Power Cable
Mount your Montana on your motorcycle or ATV. Kit includes mount, hardware, power/audio/data cable and anti-glare screen protectors.

RRP: €49.99



SKU: 010-11654-06 UPC: 753759979911

Marine Mount With Power Cable
Mount your Montana on your boat and take it out on the water. This kit includes the mount, power cable and anti-glare screen protectors.

RRP: €48.99

FRICION MOUNT KIT	010-11654-04	753759977467	€90.99	Access your Montana outdoor device while navigating with this suction cup mount. Kit includes mount with an integrated speaker and a suction cup for simple installation.
UNIVERSAL CARRYING CASE	010-10117-02	753759042004	€8.99	Get durable all-around protection for your handheld device with this black nylon carrying case. Wide zippered opening and belt loop provide accessibility and portability.
RAM MOUNTING KIT	010-10962-00	753759068417	€49.99	Mount your device just about anywhere with our RAM mounting kit (mounting bracket sold separately).
VEHICLE POWER CABLE	010-10851-11	753759081829	€24.99	Plug into any 12 V receptacle to power your Montana and conserve battery life. Includes 1.5-amp replaceable fuse.
SERIAL DATA/POWER CABLE	010-11131-00	753759082215	€29.99	Hardwire your Montana to an electronic device to transfer speed and position data. You also can use to power your device.
USB CABLE	010-10723-01	753759052973	€6.99	Use the USB cable to charge your Montana and transfer data to your personal computer.
LITHIUM-ION BATTERY PACK	010-11654-03	753759975517	€29.99	For extended outings, bring an extra Lithium-ion battery pack for your Montana.
LITHIUM-ION BATTERY CHARGER	010-11921-06	753759993467	€24.99	Power your lithium-ion battery with the charger or AC adapter, which includes plugs for the U.K., U.S., Europe and Australia.
ANTI-GLARE SCREEN PROTECTORS	010-11654-05	753759979348	€11.49	These screen protectors reduce sunlight glare, minimize fingerprint smudges and protect against scratches. Includes 3 per package.

1- One-year BirdsEye Satellite Imagery (software download is required). Use the included BirdsEye Satellite Imagery subscription with BaseCamp™ to transfer an unlimited amount of high-resolution satellite images to the handheld device for 1 year. Once those images have been integrated into the device, they can be accessed there whenever you need them - even after the initial 1-year offer has run out. Additional BirdsEye Satellite Imagery subscriptions can be purchased from www.garmin.com/BirdsEye. 2- Water Rating IPX7 - Withstands incidental exposure to water of up to 1 meter for up to 30 minutes. See Garmin.com/waterrating for more details.
© 2015 Garmin Ltd. or its subsidiaries.